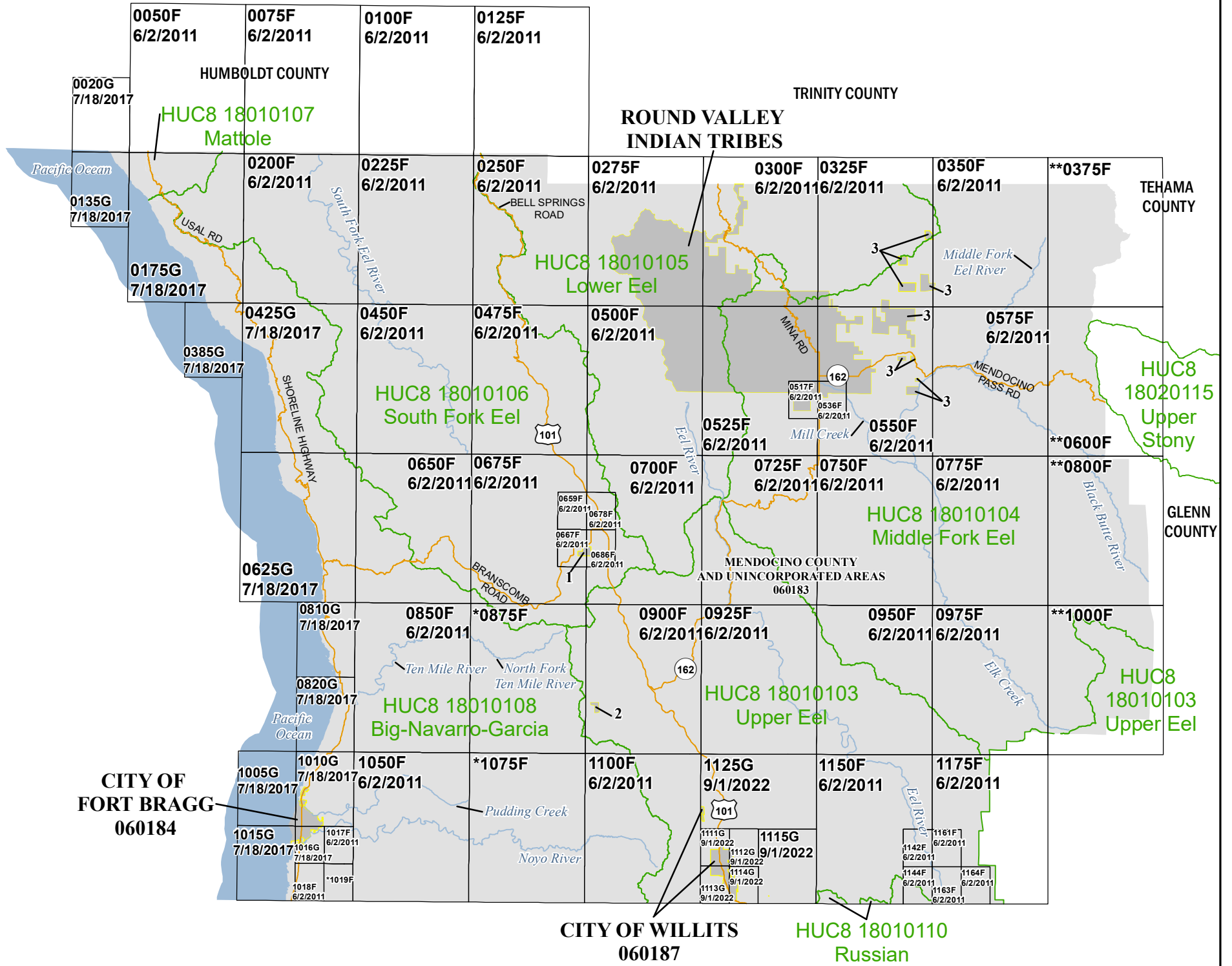
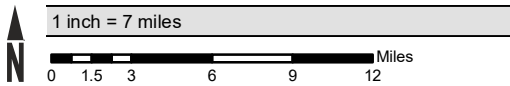


KEY NUMBER	COMMUNITY
1	Cahto Tribe of the Laytonville Rancheria
2	Sherwood Valley Rancheria of Pomo Indians
3	Round Valley Indian Tribes



ATTENTION: The corporate limits shown on this FIRM Index are based on the best information available at the time of publication. As such, they may be more current than those shown on FIRM panels issued before TBD



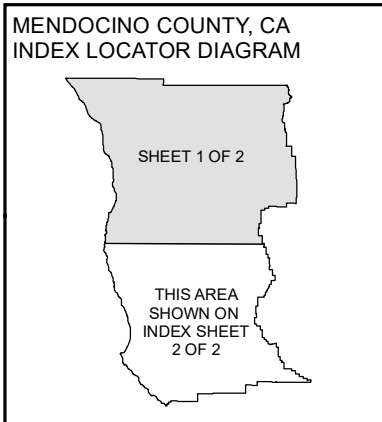
Map Projection:
Universal Transverse Mercator 10 North;
North American Datum 1983

THE INFORMATION DEPICTED ON THIS MAP AND SUPPORTING DOCUMENTATION ARE ALSO AVAILABLE IN DIGITAL FORMAT AT

[HTTPS://MSC.FEMA.GOV](https://MSC.FEMA.GOV)

SEE FLOOD INSURANCE STUDY FOR ADDITIONAL INFORMATION

* PANEL NOT PRINTED - NO SPECIAL FLOOD HAZARD AREAS
** PANEL NOT PRINTED - AREA ALL ZONE D



NATIONAL FLOOD INSURANCE PROGRAM

FLOOD INSURANCE RATE MAP INDEX

MENDOCINO COUNTY, CALIFORNIA and Unincorporated Areas
SHEET 1 OF 2
PANELS PRINTED:

0020, 0050, 0075, 0100, 0125, 0135, 0175, 0200, 0225, 0250, 0275, 0300, 0325, 0350, 0385, 0425, 0450, 0475, 0500, 0517, 0525, 0536, 0550, 0575, 0625, 0650, 0659, 0667, 0675, 0678, 0686, 0700, 0725, 0750, 0775, 0810, 0820, 0850, 0900, 0925, 0950, 0975, 1005, 1010, 1015, 1016, 1017, 1018, 1050, 1100, 1111, 1112, 1113, 1114, 1115, 1125, 1142, 1144, 1150, 1161, 1163, 1164, 1175

PRELIMINARY
4/29/2022



FEMA

MAP NUMBER
06045CIND1D

MAP REVISED